








LEGEND:

-  NEW FOOTPATH
-  NEW VEHICLE CROSSING
-  PROTECTED TREE
-  VEGETATION OR TREE TO BE REMOVED
-  NO STOPPING ROAD MARKING

issue	description	date	approved	name	date
				designed:	-
				drawn:	ES 08/2025
				checked:	EC 08/2025
				project manager:	EC 08/2025
A	EXTERNAL ENGAGEMENT	08/2025	AD	scale	1:200 @ A1 1:400 @ A3

FOR:	
BY:	

project: **SHELLY BAY ROAD**
 PROPOSED FOOTPATH BETWEEN KARAKA RD AND BEACHLANDS RD
 LAYOUT PLAN (SHEET 1 OF 1)

issued for:	project number:	drawing number:	issue:
EXTERNAL ENGAGEMENT	2462	E001	A